





  
**HOLEHEAD**  
**STIRLINGSHIRE**

**MET OFFICE PLANNING MAP**

Consult with the Met Office in respect of the following development within the safeguarding areas:

	Any development		Any building, structure or works exceeding 15.2m in height above ground level
	Any building, structure or works exceeding 45.7m in height above ground level		Any building, structure or works exceeding 91.4m in height above ground level

 Any developments involving Pylons over 10m in height  
 Any developments involving Wind Turbines

**Scale 1:75,000**

Coordinate System: British National Grid  
 Projection: Transverse Mercator  
 Datum: OSGB 1936  
 False Easting: 400,000.0000  
 False Northing: -100,000.0000  
 Central Meridian: -2.0000  
 Scale Factor: 0.9996  
 Latitude Of Origin: 49.0000  
 Units: Metre

The scale ratio stated is accurate when reproduced at A1 size by Met Office Safeguarding. Any other reproduction by conventional or electronic means e.g. printing from a PDF, may alter the scale of the map. Please check the dimensions of the grid to confirm any change in scale before taking measurements.

**PRODUCTION REFERENCE**

**PLEASE ENSURE THAT THE MAP REFERENCE AND VERSION NUMBER ARE QUOTED IN ALL WRITTEN AND VERBAL CORRESPONDANCE**

Map Reference: MO/RAD/18  
 Version Number: 001  
 Production Date: 13th August 2015  
 Drawn By: T. Caton Harrison  
 Checked By: T. Allott  
 Approved By: C. Radford  
 Date: 6th November 2015


**Safeguarding**  
 Met Office  
 Fitzroy Road  
 Exeter  
 Devon EX1 3PB  
 Email: [safeguarding@metoffice.gov.uk](mailto:safeguarding@metoffice.gov.uk)