








MUNDUFF HILL
PERTH AND KINROSS

MET OFFICE PLANNING MAP

Consult with the Met Office in respect of the following development within the safeguarding areas:

	Any development		Any building, structure or works exceeding 15.2m in height above ground level
	Any building, structure or works exceeding 10.7m in height above ground level		Any building, structure or works exceeding 91.4m in height above ground level
	Any building, structure or works exceeding 45.7m in height above ground level		

 Any developments involving pylons over 10m in height

 Any developments involving Wind Turbines

Scale 1:75,000

Coordinate System: British National Grid
 Projection: Transverse Mercator
 Datum: OSGB 1936
 False Easting: 400,000,000
 False Northing: -100,000,000
 Central Meridian: -2,0000
 Scale Factor: 0.9996
 Latitude Of Origin: 49.0000
 Units: Metre

The scale ratio stated is accurate when reproduced at A1 size by Met Office Safeguarding. Any other reproduction by conventional or electronic means e.g. printing from a PDF, may alter the scale of the map. Please check the dimensions of the grid to confirm any change in scale before taking measurements.

PRODUCTION REFERENCE

PLEASE ENSURE THAT THE MAP REFERENCE AND VERSION NUMBER ARE QUOTED IN ALL WRITTEN AND VERBAL CORRESPONDANCE

Map Reference: MO/RAD/19

Version Number: 001
 Production Date: 17th August 2015
 Drawn By: T. Caton Harrison
 Checked By: T. Allott
 Approved By: C. Radford
 Date: 6th November 2015

