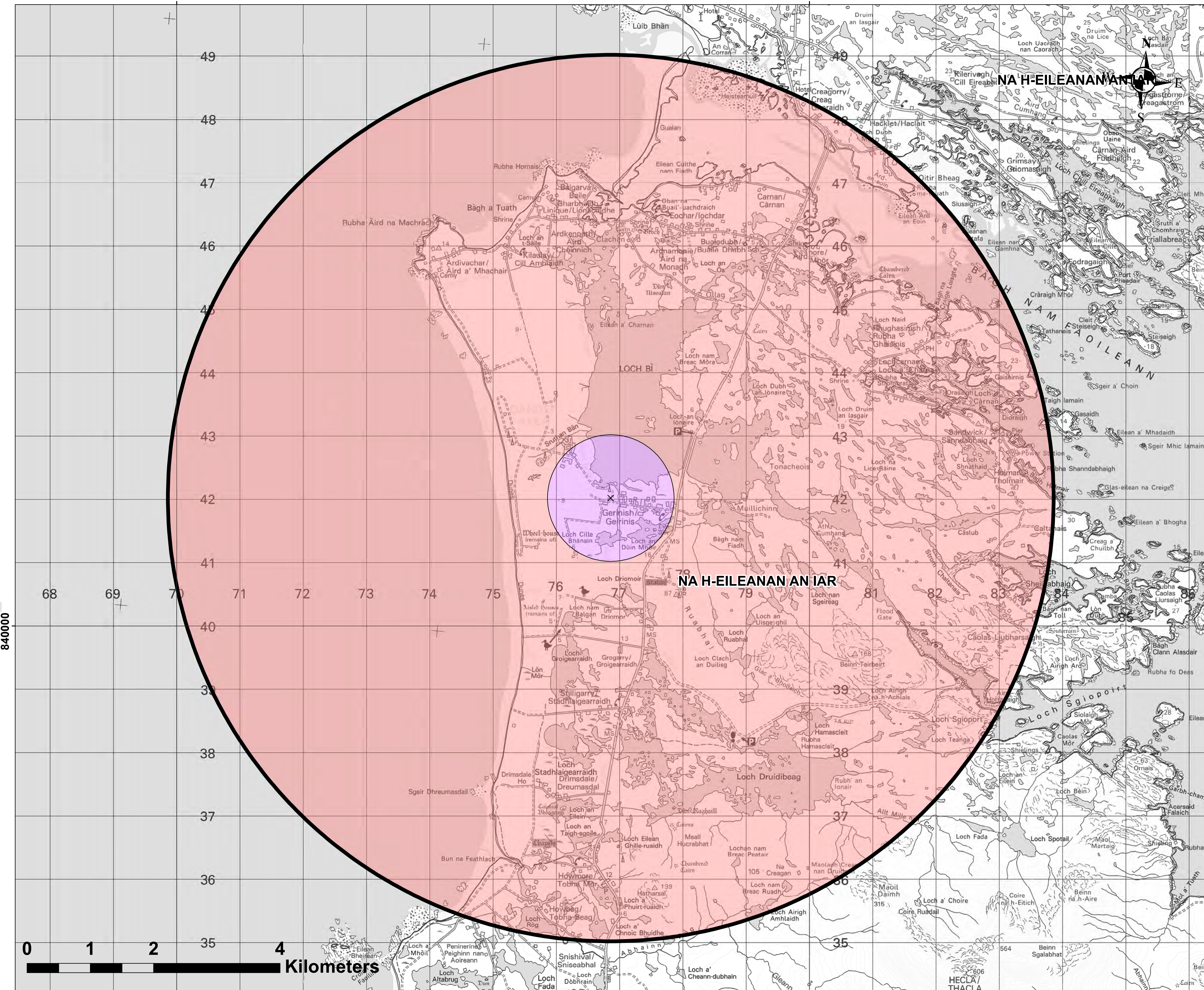


70000







80000



**SOUTH UIST**  
**NA H-EILEANAN AN IAR**

**MET OFFICE PLANNING MAP**

Consult with the Met Office in respect of the following development within the safeguarding areas:

-  Any development
-  Any building, structure or works exceeding 10.7m in height above ground level
-  Any building, structure or works exceeding 45.7m in height above ground level
-  Any building, structure or works exceeding 15.2m in height above ground level
-  Any building, structure or works exceeding 91.4m in height above ground level
-  Any developments involving Wind Turbines

**Scale 1:28,000**


Coordinate System: British National Grid  
Projection: Transverse Mercator  
Datum: OSGB 1936  
False Easting: 400,000,000  
False Northing: -100,000,000  
Central Meridian: -2,000  
Scale Factor: 0.9996  
Latitude Of Origin: 49.0000  
Units: Metre

The scale ratio stated is accurate when reproduced at A1 size by Met Office Safeguarding. Any other reproduction by conventional or electronic means e.g. printing from a PDF, may alter the scale of the map. Please check the dimensions of the grid to confirm any change in scale before taking measurements.

**PRODUCTION REFERENCE**

**PLEASE ENSURE THAT THE MAP REFERENCE AND VERSION NUMBER ARE QUOTED IN ALL WRITTEN AND VERBAL CORRESPONDANCE**

Map Reference:  
MO/WP/03019  
  
Version Number: 001  
Production Date: 18th August 2015  
Drawn By: T. Caton Harrison  
Checked By: T. Allott  
Approved By: C. Radford  
Date: 6th November 2015



Safeguarding  
Met Office  
Fitzroy Road  
Exeter  
Devon EX1 3PB  
Email: [safeguarding@metoffice.gov.uk](mailto:safeguarding@metoffice.gov.uk)

70000

80000